






REVISED	REVISED	REVISED	REVISED
DATE: 5-24-82	DATE:	DATE:	DATE:
DATE:	DATE:	DATE:	DATE:
DATE:	DATE:	DATE:	DATE:
DATE:	DATE:	DATE:	DATE:

For General Reference Only - COPY AS OF 10/15/2012

SHEET INDEX	
03	04
06	07
09	10

APPROXIMATE SCALE: 1"=660'

PROPERTY MAP
 QUEMAHONING TOWNSHIP
 SOMERSET COUNTY
 PENNSYLVANIA
 SHEET 07